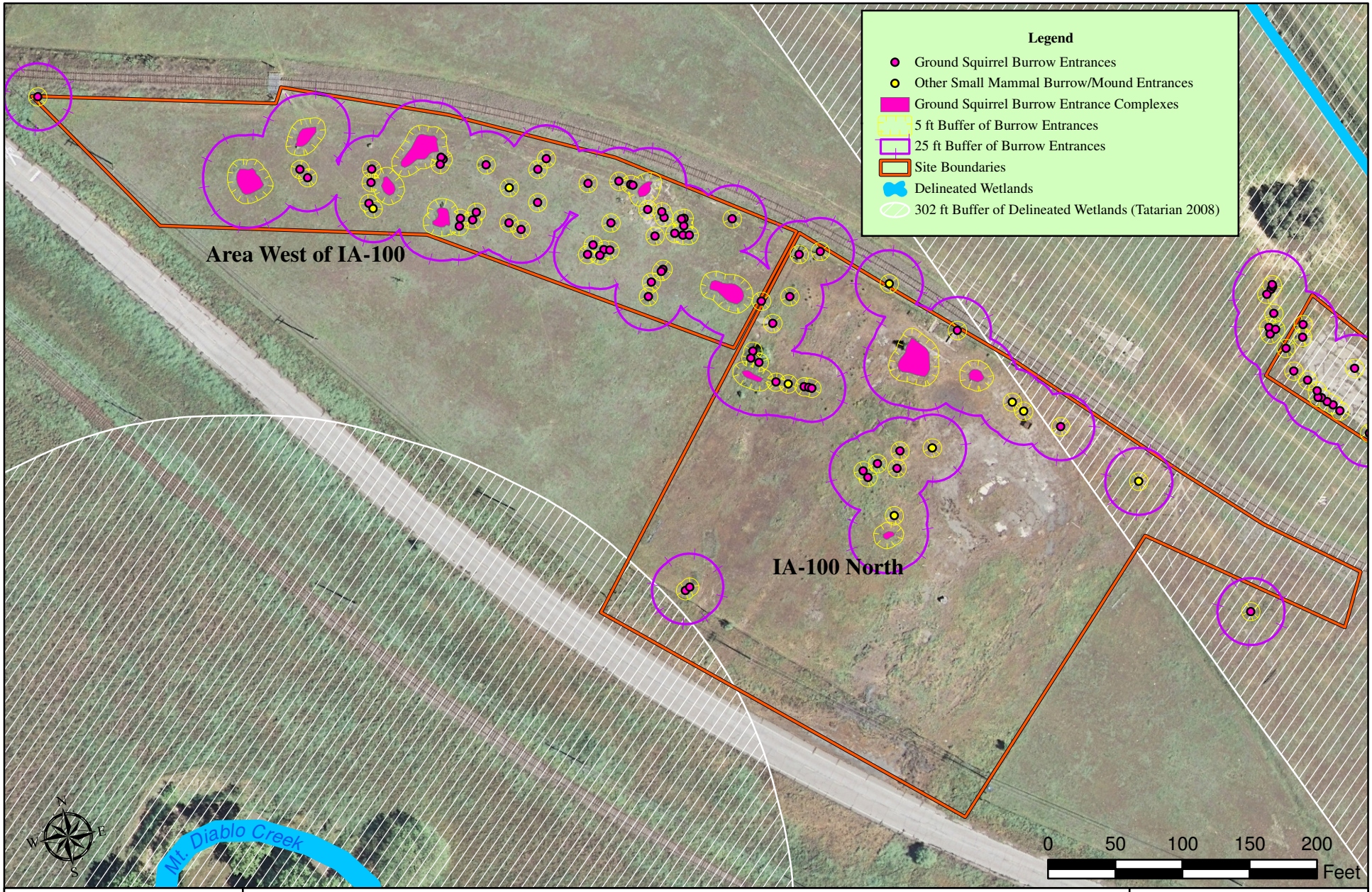

CONDOR COUNTRY CONSULTING, INC.

Layer Sources:
Condor Country Consulting, Inc. (Burrows & wetland buffer); TetraTech EMI (Site Boundaries); H.T. Harvey & Associates (Wetland Delineation); California Spatial Information Library & Contra Costa County Public Works Dept. (Aerial Photos); CRLF Occurrence Sources: Downard et al. 1999; Smallwood & Morrison 2007; CNDDB 2010; Condor Country Consulting, Inc. Observations June 2010

Mammal Burrows July 2010 - Area West of IA-100 & IA-100 North

Former Naval Weapons Station Seal Beach Detachment Concord
Contra Costa County, California

Sheet 1

S:\Projects\00103-TetraTech-Concord_NWS\GIS\MXD\Additional_Burrow_Maps_Task8.1\Burrow_Maps_Informal_Consult\Sheet1_Burrow_Map.mxd Drawn 07/23/10

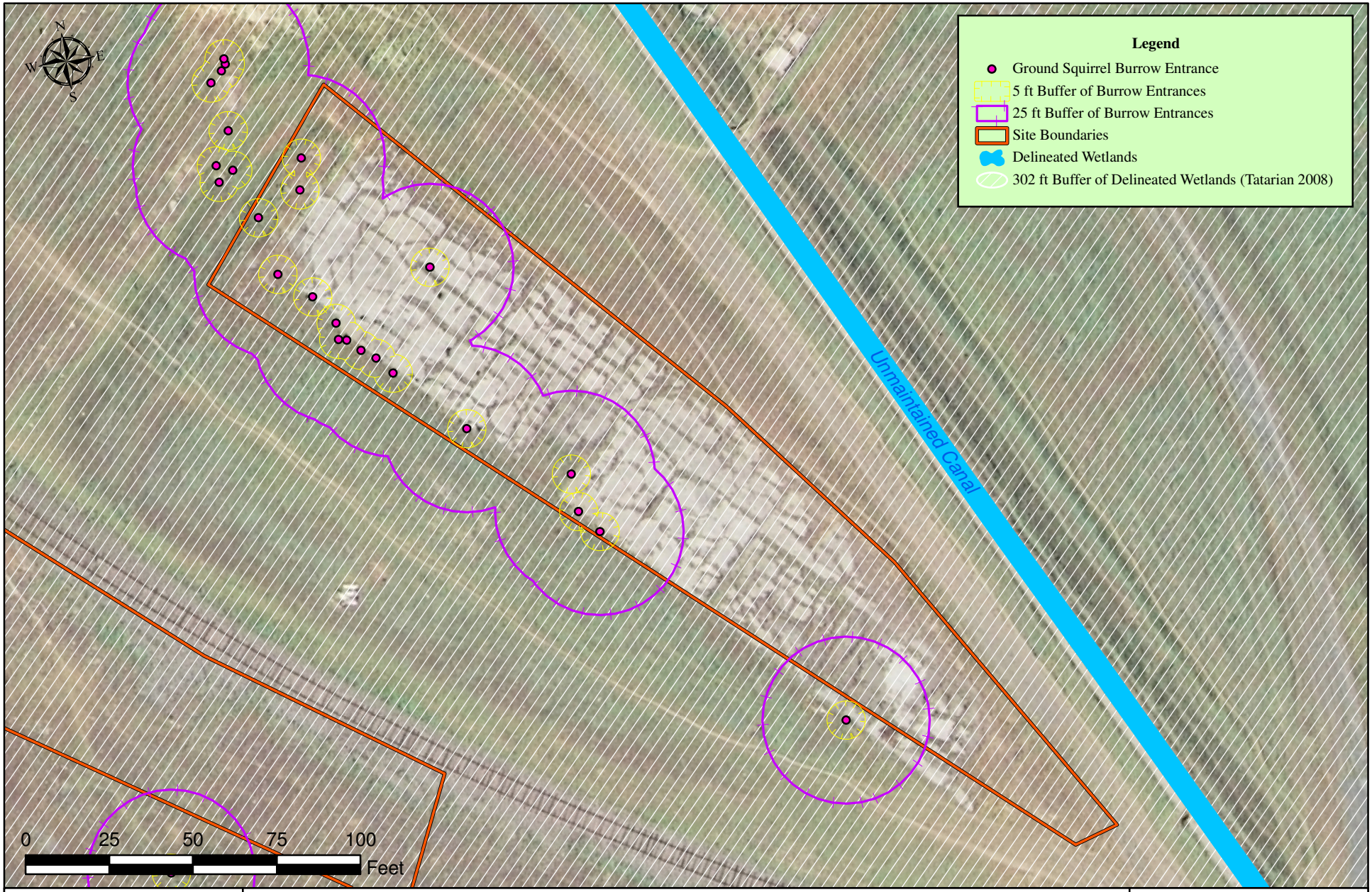

CONDOR COUNTRY CONSULTING, INC.

Layer Sources:
Condor Country Consulting, Inc. (Burrows & wetland buffer);
TetraTech EMI (Site Boundaries); H.T. Harvey & Associates (Wetland Delineation); California Spatial Information Library & Contra Costa County Public Works Dept. (Aerial Photos); CRLF Occurrence Sources: Downard et al. 1999; Smallwood & Morrison 2007; CNDDB 2010; Condor Country Consulting, Inc. Observations June 2010

Mammal Burrows July 2010 - Area North of IA-100

Former Naval Weapons Station Seal Beach Detachment Concord
Contra Costa County, California

Sheet 2

S:\Projects\00103-TetraTech-Concord_NWS\GIS\MXD\Additional_Burrow_Maps_Task8.1\Burrow_Maps_Informal_Consult\Sheet2_Burrow_Map.mxd Drawn 07/23/10

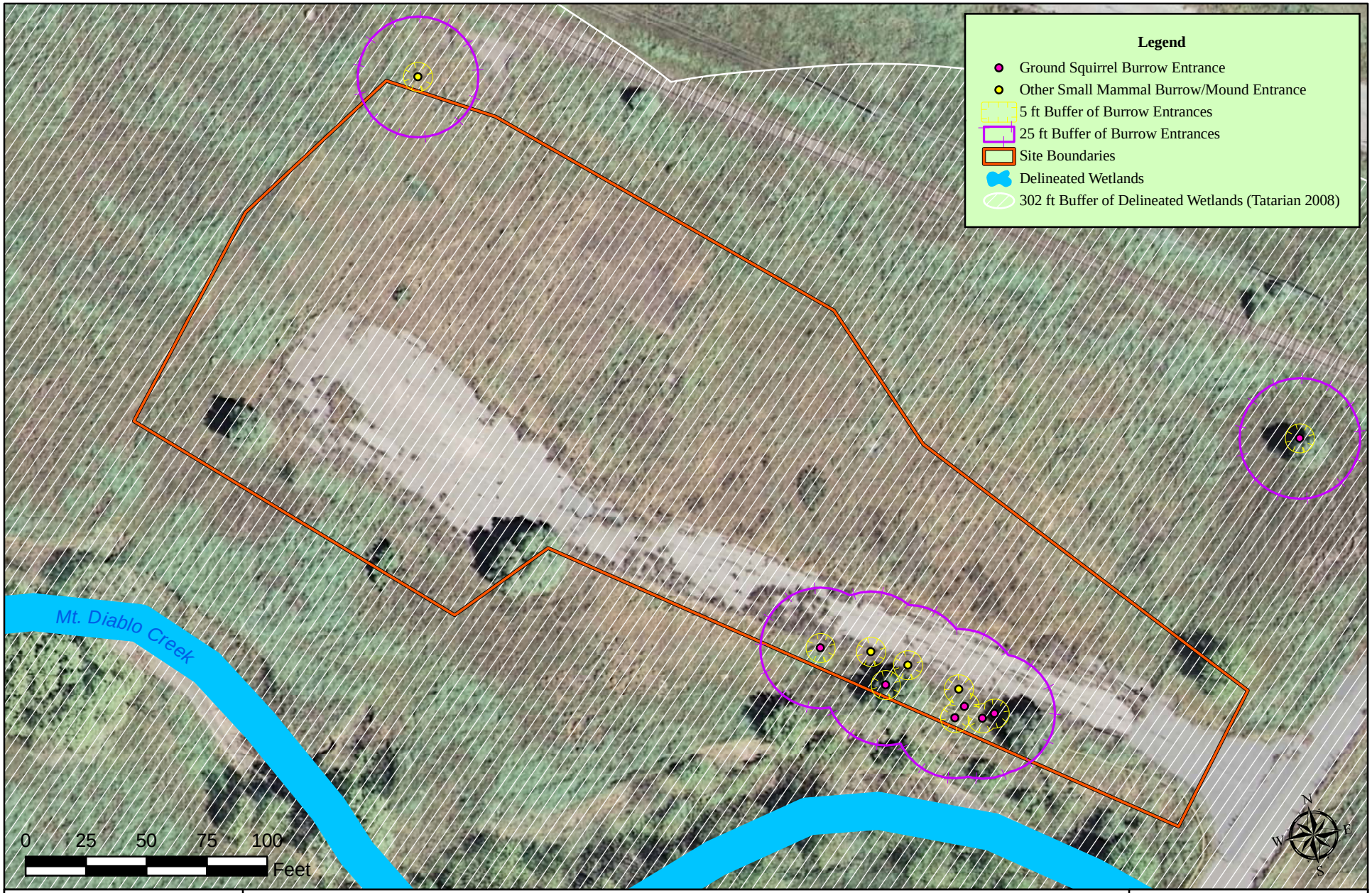

CONDOR COUNTRY CONSULTING, INC.

Layer Sources:
Condor Country Consulting, Inc. (Burrows & wetland buffer); TetraTech EMI (Site Boundaries); H.T. Harvey & Associates (Wetland Delineation); California Spatial Information Library & Contra Costa County Public Works Dept. (Aerial Photos); CRLF Occurrence Sources: Downard et al. 1999; Smallwood & Morrison 2007; CNDDB 2010; Condor Country Consulting, Inc. Observations June 2010

Mammal Burrows July 2010 - IA-100 South

Former Naval Weapons Station Seal Beach Detachment Concord
Contra Costa County, California

Sheet 3

S:\Projects\00103-TetraTech-Concord_NWS\GIS\MXD\Additional_Burrow_Maps_Task8.1\Burrow_Maps_Informal_Consult\Sheet3_Burrow_Map.mxd Drawn 07/25/10

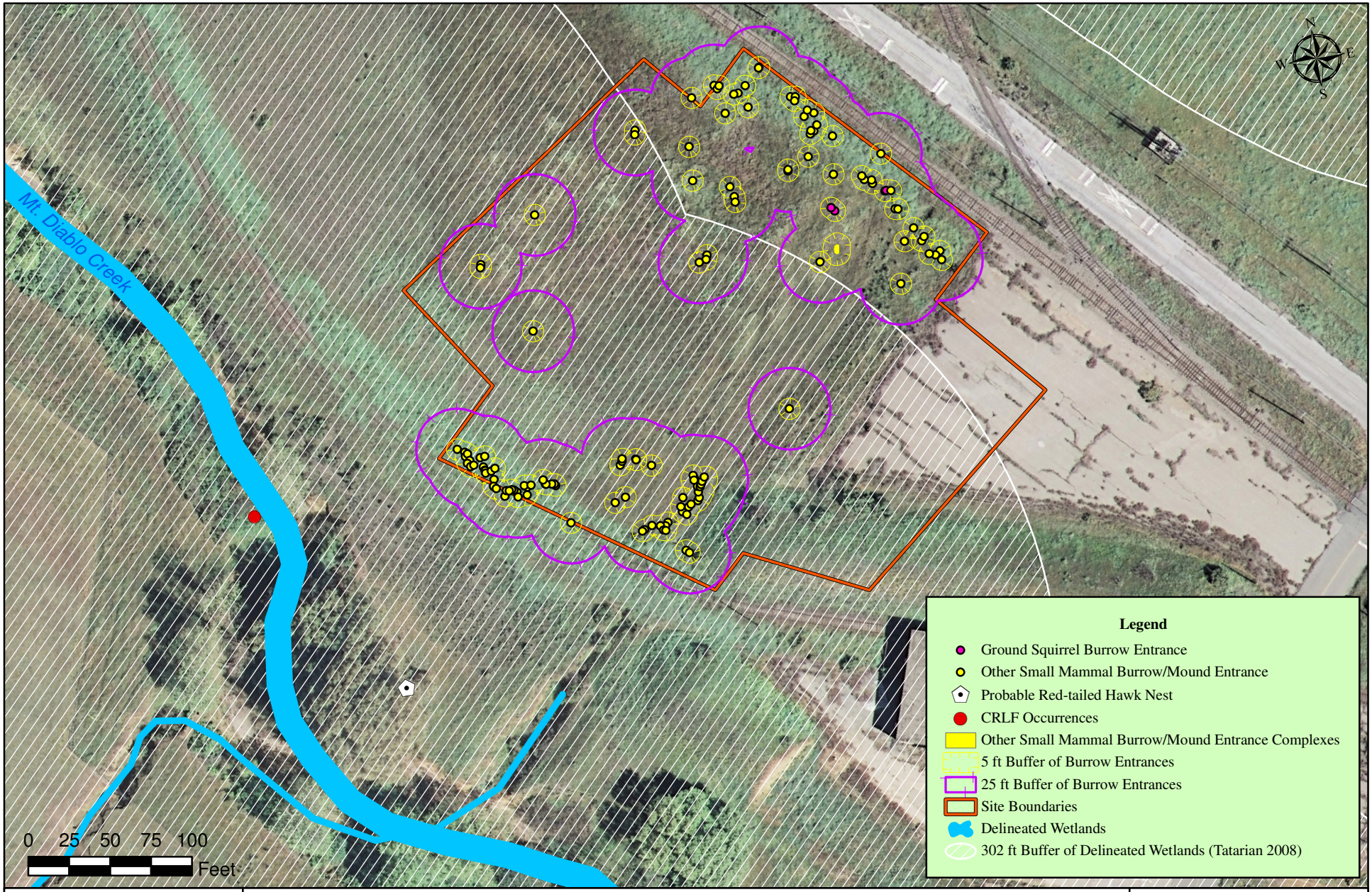

CONDOR COUNTRY CONSULTING, INC.

Layer Sources:
Condor Country Consulting, Inc. (Burrows & wetland buffer); TetraTech EMI (Site Boundaries); H.T. Harvey & Associates (Wetland Delineation); California Spatial Information Library & Contra Costa County Public Works Dept. (Aerial Photos); CRLF Occurrence Sources: Downard et al. 1999; Smallwood & Morrison 2007; CNDDB 2010; Condor Country Consulting, Inc. Observations June 2010

Mammal Burrows July 2010 - Building IA-27

Former Naval Weapons Station Seal Beach Detachment Concord
Contra Costa County, California

Sheet 4

S:\Projects\00103-TetraTech-Concord_NWS\GIS\MXD\Additional_Burrow_Maps_Task8.1\Burrow_Maps_Informal_Consult\Sheet4_Burrow_Map.mxd Drawn 07/23/10

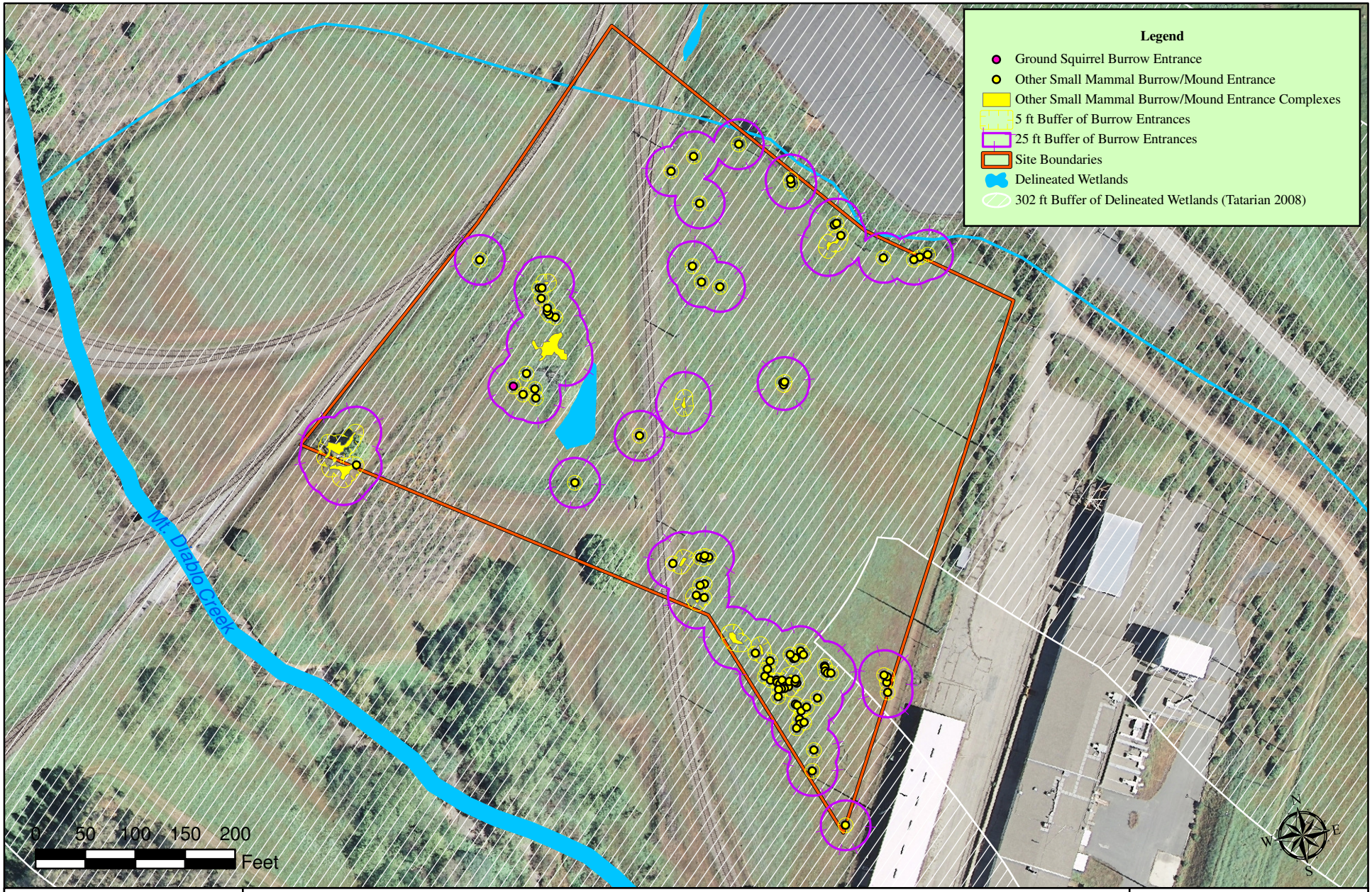

CONDOR COUNTRY CONSULTING, INC.

Layer Sources:
Condor Country Consulting, Inc. (Burrows & wetland buffer);
TetraTech EMI (Site Boundaries);
H.T. Harvey & Associates (Wetland Delineation);
California Spatial Information Library & Contra Costa County Public Works Dept. (Aerial Photos)

Mammal Burrows July 2010 - Building 93

Former Naval Weapons Station Seal Beach Detachment Concord
Contra Costa County, California

Sheet 5

S:\Projects\00103-TetraTech-Concord_NWS\GIS\MXD\Additional_Burrow_Maps_Task8.1\Burrow_Maps_Informal_Consult\Sheet5_Burrow_Map.mxd Drawn 07/23/10

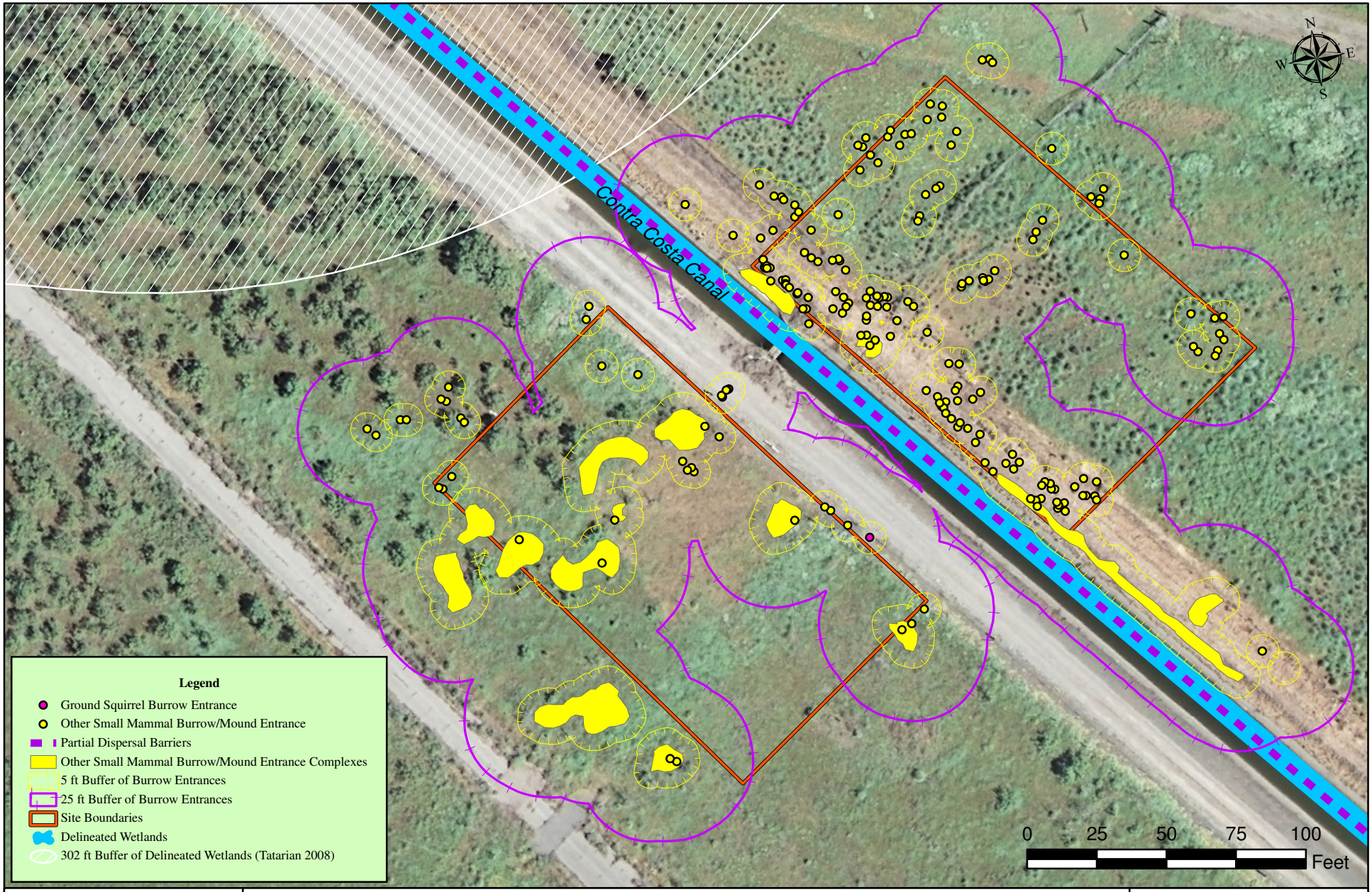

CONDOR COUNTRY CONSULTING, INC.

Layer Sources:
Condor Country Consulting, Inc. (Burrows & wetland buffer);
TetraTech EMI (Site Boundaries);
H.T. Harvey & Associates (Wetland Delineation);
California Spatial Information Library & Contra Costa County Public Works Dept. (Aerial Photos)

Mammal Burrows July 2010 - Unocal Pipeline Site

Former Naval Weapons Station Seal Beach Detachment Concord
Contra Costa County, California

Sheet 6

S:\Projects\00103-TetraTech-Concord_NWS\GIS\MXD\Additional_Burrow_Maps_Task8.1\Burrow_Maps_Informal_Consult\Sheet6_Burrow_Map.mxd Drawn 07/23/10

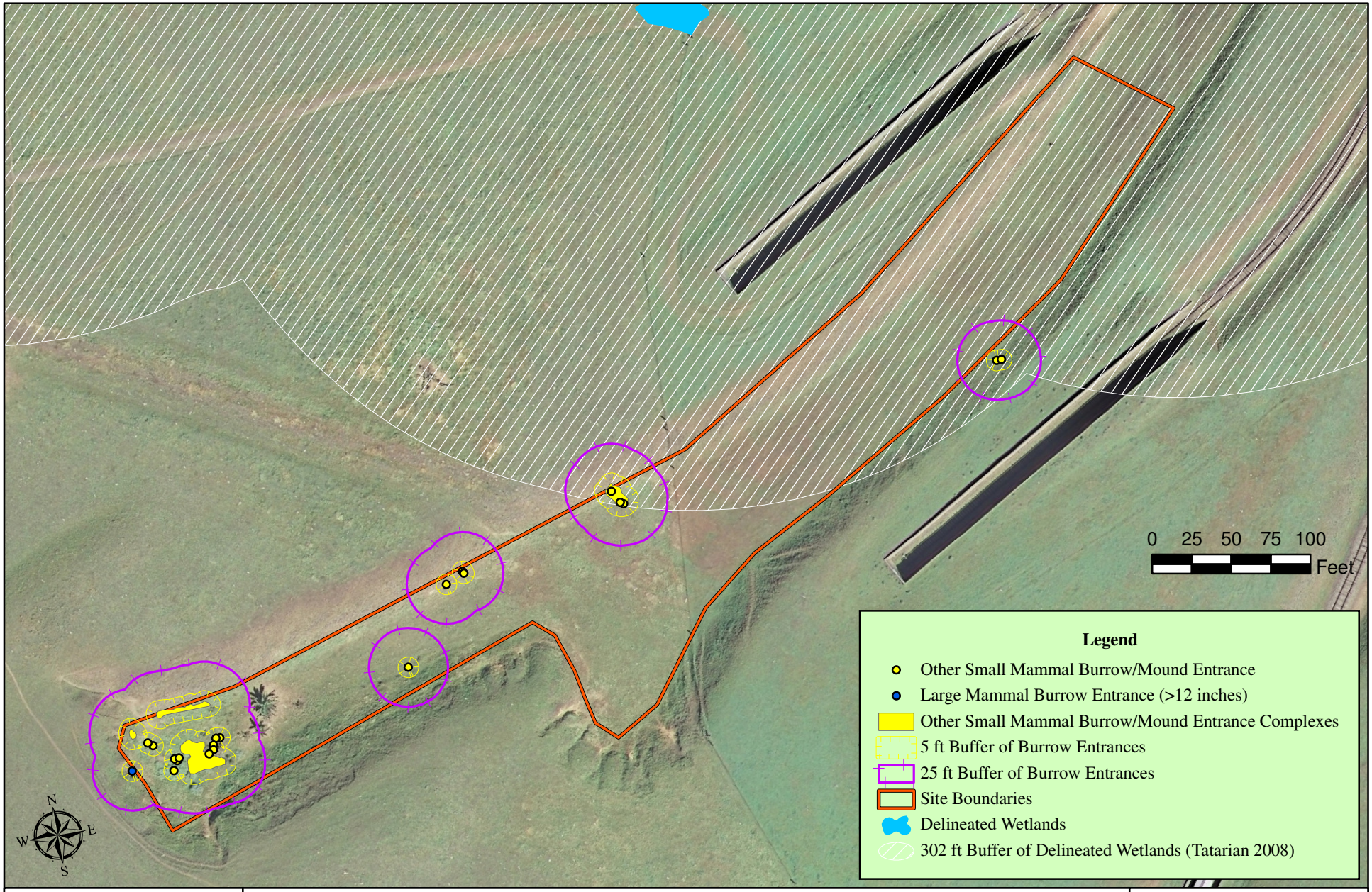

CONDOR COUNTRY CONSULTING, INC.

Layer Sources:
Condor Country Consulting, Inc. (Burrows & wetland buffer);
TetraTech EMI (Site Boundaries);
H.T. Harvey & Associates (Wetland Delineation);
California Spatial Information Library & Contra Costa County Public Works Dept. (Aerial Photos)

Mammal Burrows July 2010 - Northern Railroad Excavations A

Former Naval Weapons Station Seal Beach Detachment Concord
Contra Costa County, California

Sheet 7

S:\Projects\00103-TetraTech-Concord_NWS\GIS\MXD\Additional_Burrow_Maps_Task8.1\Burrow_Maps_Informal_Consult\Sheet7_Burrow_Map.mxd Drawn 07/23/10

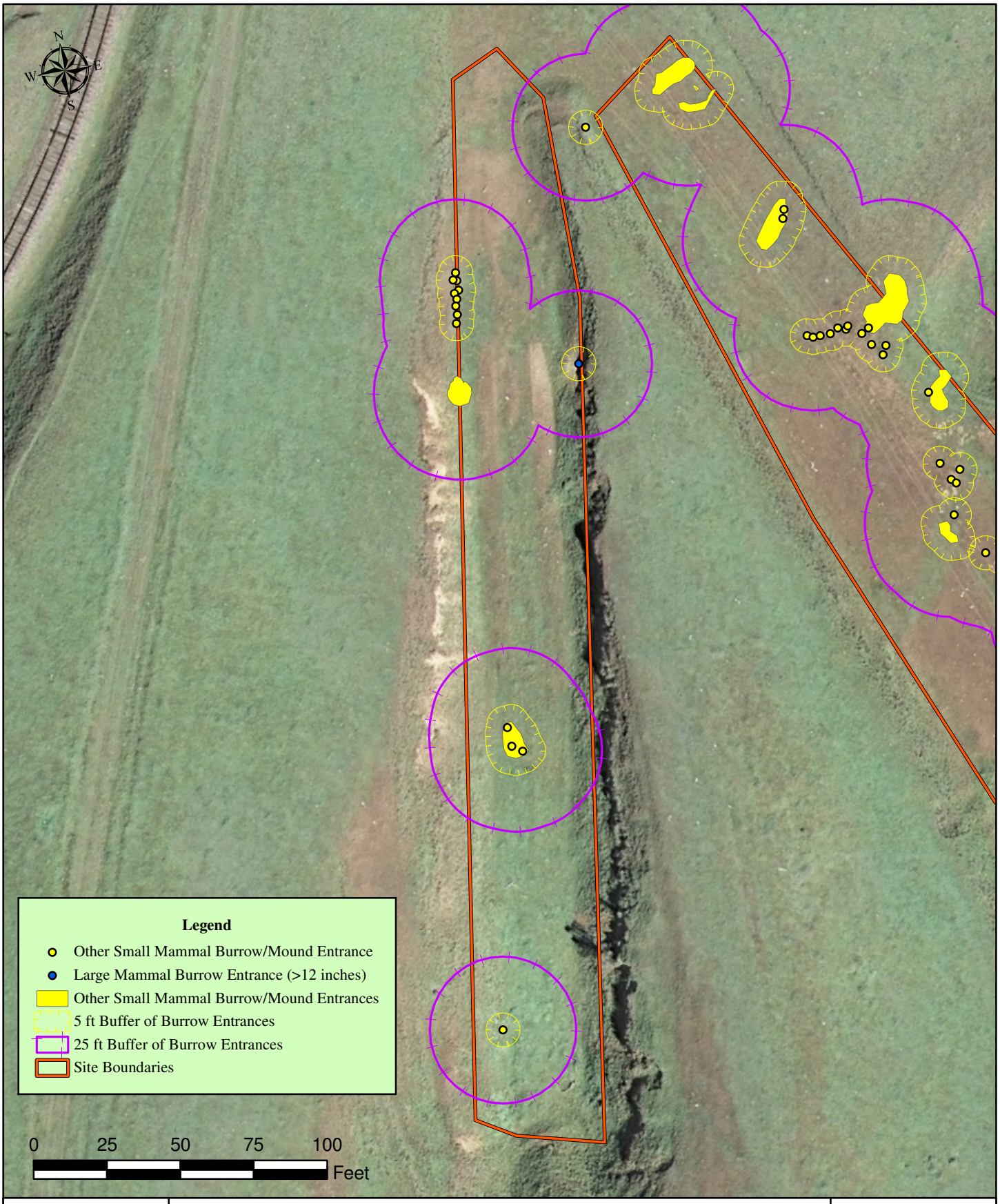

CONDOR COUNTRY CONSULTING, INC.

Layer Sources:
Condor Country Consulting, Inc. (Burrows & wetland buffer); TetraTech EMI (Site Boundaries); H.T. Harvey & Associates (Wetland Delineation); California Spatial Information Library & Contra Costa County Public Works Dept. (Aerial Photos)

Mammal Burrows July 2010 - Northern RR Excavation B

Former Naval Weapons Station Seal Beach Detachment Concord
Contra Costa County, California

Sheet 8

S:\Projects\00103-TetraTech-Concord_NWS\GIS\MXD\Additional_Burrow_Maps_Task8.1\Burrow_Maps_Informal_Consult\Sheet8_Burrow_Map.mxd Drawn 07/23/10



CONDOR COUNTRY CONSULTING, INC.

Layer Sources:
Condor Country Consulting, Inc. (Burrows & wetland buffer); TetraTech EMI (Site Boundaries); H.T. Harvey & Associates (Wetland Delineation); California Spatial Information Library & Contra Costa County Public Works Dept. (Aerial Photos)

Mammal Burrows July 2010 - Northern RR Excavation C

Former Naval Weapons Station Seal Beach Detachment Concord
Contra Costa County, California

Sheet 9

S:\Projects\00103-TetraTech-Concord_NWS\GIS\MXD\Additional_Burrow_Maps_Task8.1\Burrow_Maps_Informal_Consult\Sheet9_Burrow_Map.mxd Drawn 07/23/10

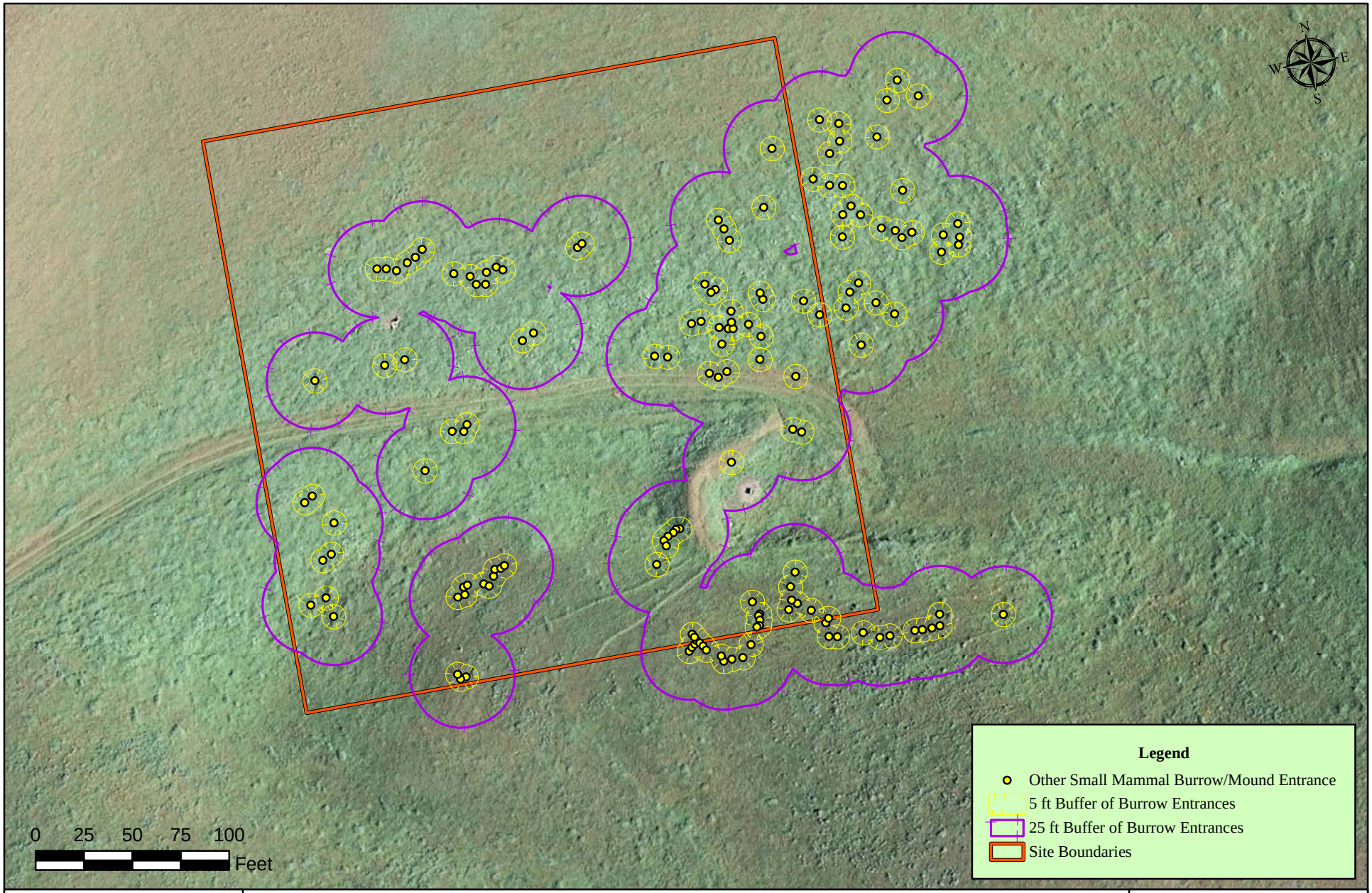

CONDOR COUNTRY CONSULTING, INC.

Layer Sources:
Condor Country Consulting, Inc. (Burrows & wetland buffer);
TetraTech EMI (Site Boundaries);
H.T. Harvey & Associates (Wetland Delineation);
California Spatial Information Library & Contra Costa County Public Works Dept. (Aerial Photos)

Mammal Burrows July 2010 - Bermed Area

Former Naval Weapons Station Seal Beach Detachment Concord
Contra Costa County, California

Sheet 10

S:\Projects\00103-TetraTech-Concord_NWS\GIS\MXD\Additional_Burrow_Maps_Task8.1\Burrow_Maps_Informal_Consult\Sheet10_Burrow_Map.mxd Drawn 07/25/10